

From: Brock de Lappe <brock.>

Sent: Monday, April 22, 2024 3:31 PM

Subject: Salvage Operations Underway - Rock Wall Jetty - Alameda


Very Good News !

'Floating landfill': Abandoned boats pile up in Bay Area

<https://www.marini.com/2024/01/22/as-abandoned-boats-pile-up-in-bay-area-waters-whos-responsible-for-the-environmental-damage/>

--

Brock de Lappe
(510) 384- cell
brockd



Art By Marti Walker

Brock de Lappe - Marine Consulting - (510) 384-1083 - brockdelappe@gmail.com

Salvage Operations – Rock Wall Jetty – Alameda

Monday April 22, 2024


Today the Alameda Police Department initiated a cleanup project with Parker Diving Services to remove a number of sunken wrecks off of the Rock Wall jetty on the southwest end of Alameda. This work was funded by a SAVE grant (Surrendered and Abandoned Vessel Exchange) from the California Division of Boating and Waterways. During the course of this week a total of five sunken wrecks will be removed as well as three VTIP boats (Vessel Turn In Program) from Alameda marinas. This cleanup effort is a very positive development for the preservation and protection of San Francisco Bay.











Art By Marti Walker


Brock de Lappe - Marine Consulting - (510) 384-1083 - brockdelappe

3 Sunken Sailboats off Rock Wall, Alameda January 29, 2024

There are currently three sunken wrecks off the rock wall jetty on the the southwest side of Alameda.



1. Western Wreck



Dropped pin

Near Alameda, CA

1 min

[Directions](#)

[Start](#)

[Save](#)

[Measure distance](#)

[QP92+2JM Alameda, California](#)

(37.7675882, -122.2984495)

2. Middle Wreck



Dropped pin

Near Alameda, CA

1 min



Directions



Start



Save



Measure distance

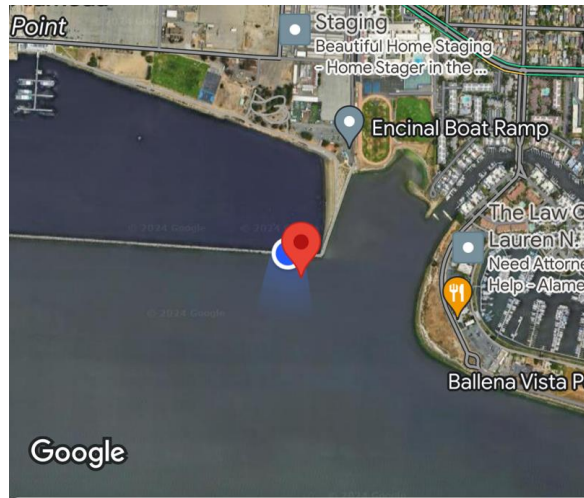


QP83+XVF Alameda, California



(37.7674398, -122.2953334)

3. Eastern Wreck



Alameda

Alameda, CA 94501

1 min

[Directions](#)

[Start](#)

[Save](#)

QP85+Q3W Alameda, California

[Measure distance](#)

(37.7676980, -122.2916273)