



# Exhibit A – Public Access Area

BCDC Permit No. 2022.004.00


777 Airport Boulevard, Burlingame, San Mateo County


## Total Public Access Area

 Total Dedicated Public Access


 City-owned Public Access

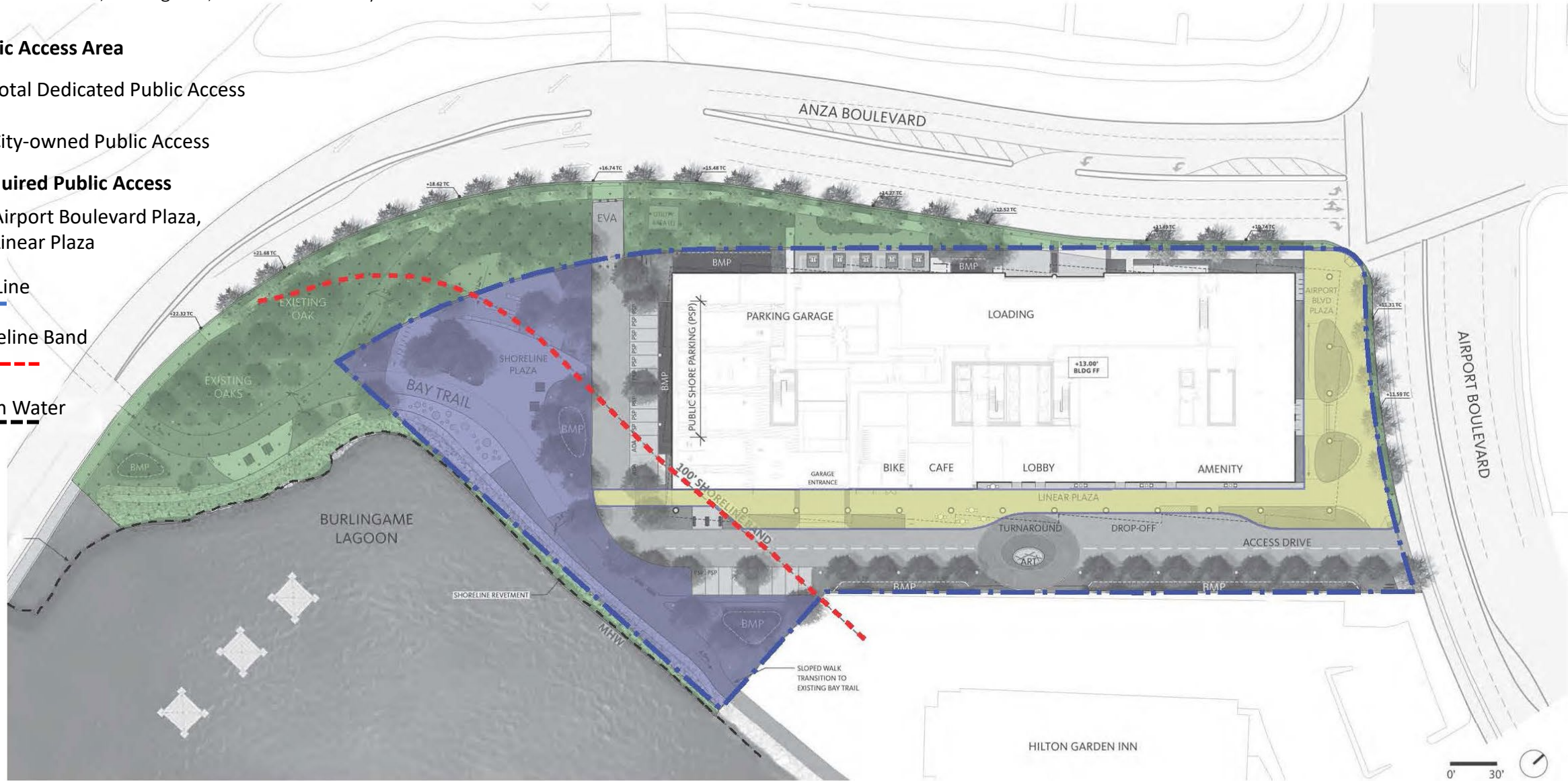
## Other Required Public Access

 Airport Boulevard Plaza, Linear Plaza

 Property Line

 100' Shoreline Band

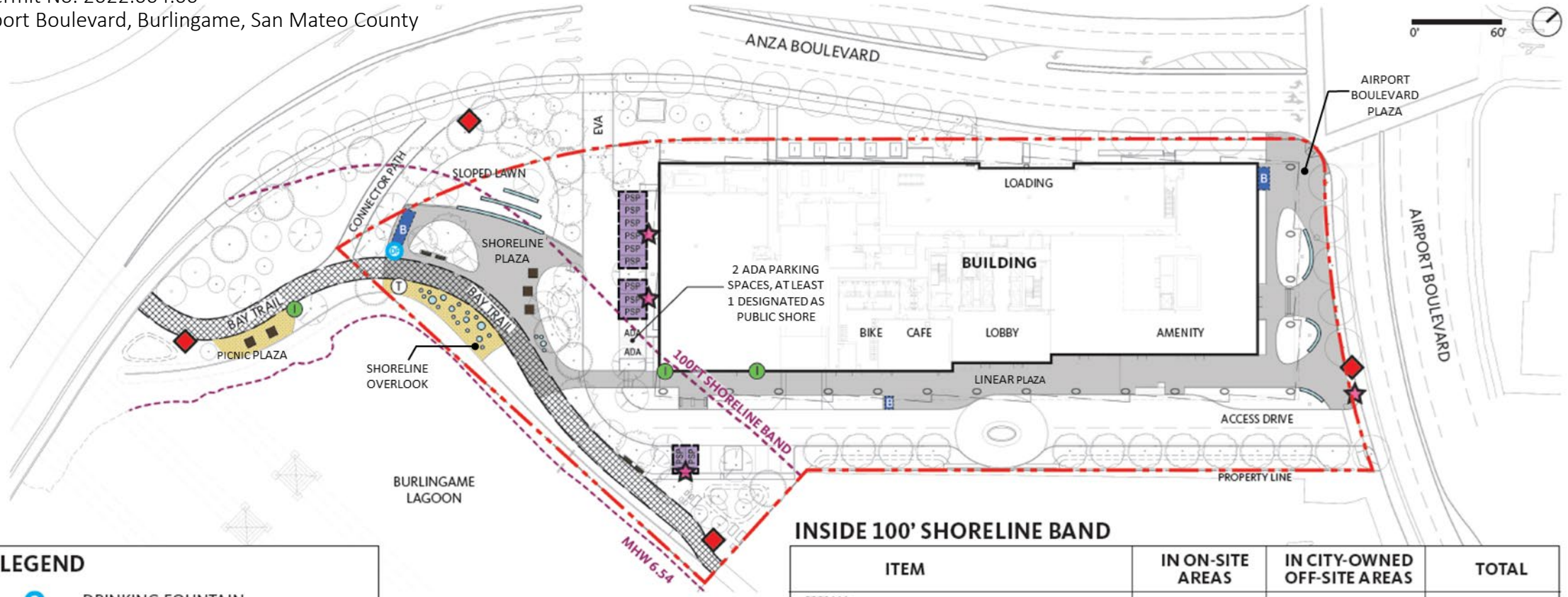
 Mean High Water



# Exhibit B – Public Access Materials and Amenities

BCDC Permit No. 2022.004.00

777 Airport Boulevard, Burlingame, San Mateo County



## LEGEND

- DRINKING FOUNTAIN
- PUBLIC BINOCULARS
- INTERPRETIVE SIGNAGE
- BAY TRAIL SIGN
- PUBLIC SHORE PARKING SIGN
- PUBLIC SHORE PARKING (11 SPACES)

## INSIDE 100' SHORELINE BAND

| ITEM   | IN ON-SITE AREAS | IN CITY-OWNED OFF-SITE AREAS | TOTAL     |
|--|------------------|------------------------------|-----------|
| BAY TRAIL                                    | 320 LF           | 155 LF                       | 475 LF    |
| ENHANCED PLAZA PAVING (CONCRETE UNIT PAVERS) | 8,000 SF         | 25 SF                        | 8,025 SF  |
| DECOMPOSED GRANITE AREAS                     | 1,200 SF         | 900 SF                       | 2,100 SF  |
| PICNIC TABLES                                | 3                | 2                            | 5 TABLES  |
| WOOD BENCHES                                 | 4                | -                            | 4 BENCHES |
| CONCRETE SEATING                             | 100 LF           | -                            | 100 LF    |
| BIKE RACKS                                   | 7                | -                            | 7 RACKS   |