
A
Pier 36
Data SIO, NOAA, U.S. Navy, NGA, GEBCO
Image © 2011 TerraMetrics

THE BRANNAN STREET WHARF

EXHIBIT B – VICINITY MAP

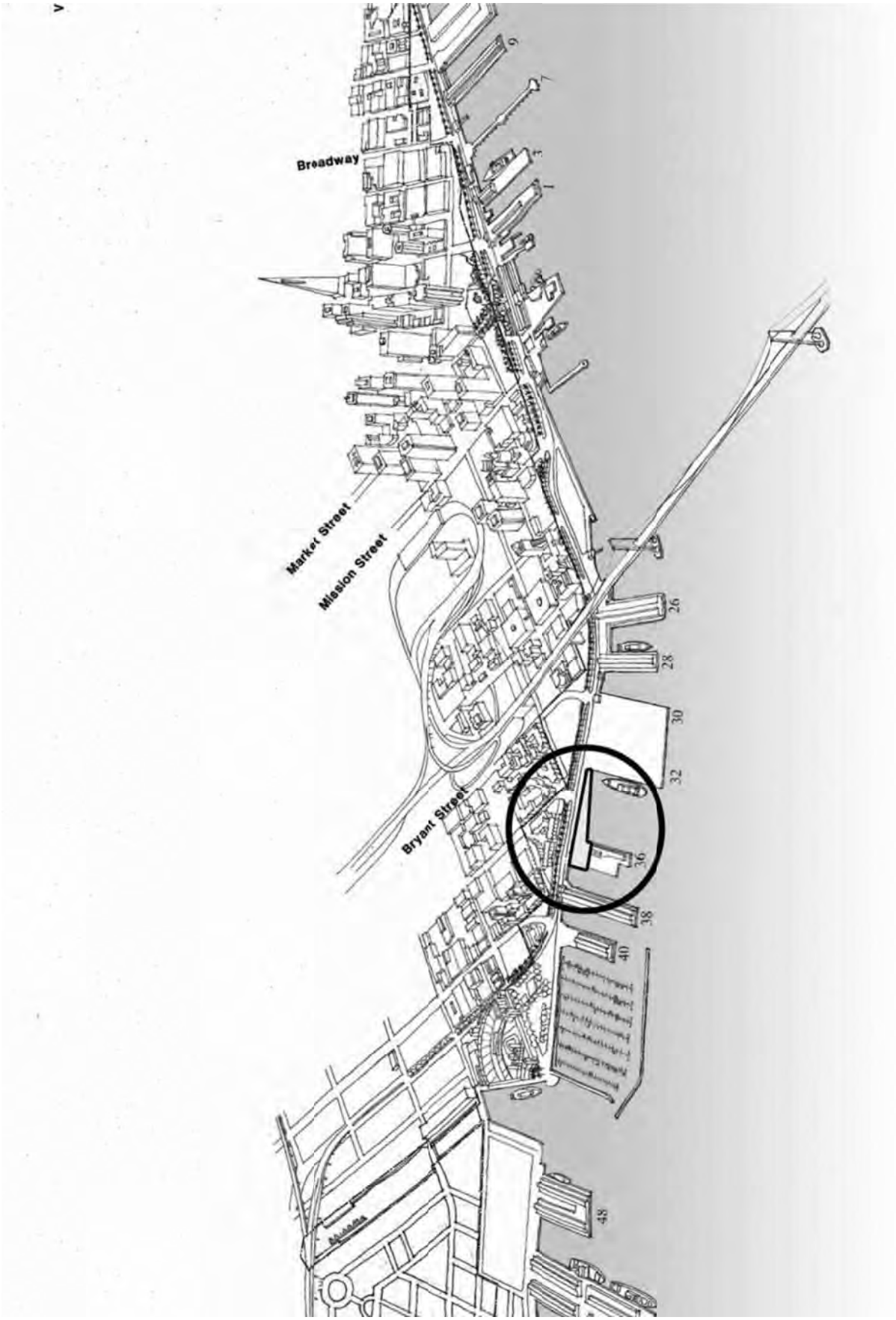

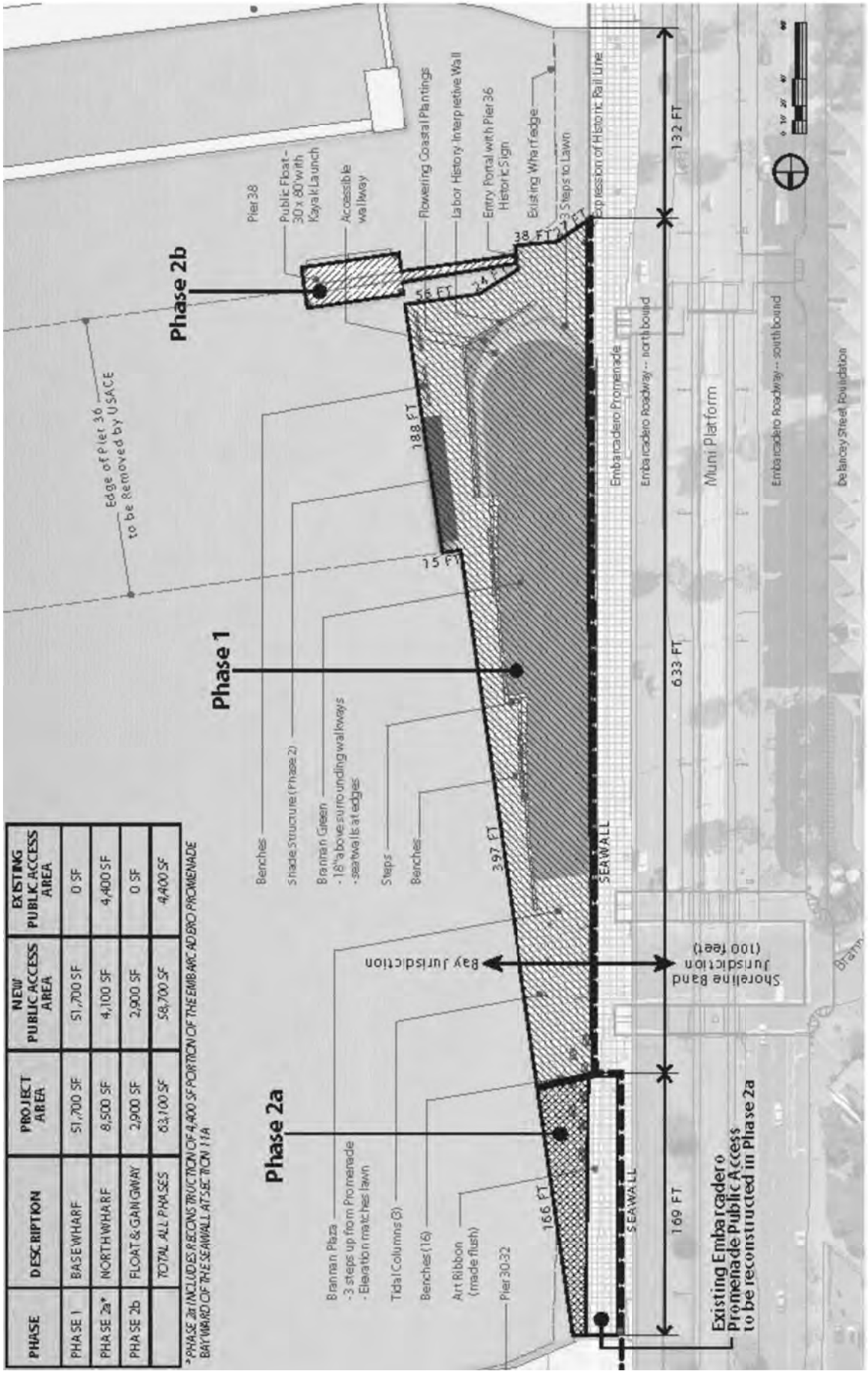

PHASE	DESCRIPTION	PROJECT AREA	NEW PUBLIC ACCESS AREA	EXISTING PUBLIC ACCESS AREA
PHASE I	BASEWHARF	51,700 SF	51,700 SF	0 SF
PHASE 2a*	NORTHWHARF	8,500 SF	4,100 SF	4,400 SF
PHASE 2b	FLOAT & GANGWAY	2,900 SF	2,900 SF	0 SF
	TOTAL ALL PHASES	63,100 SF	58,700 SF	4,400 SF

* PHASE 2a INCLUDES RECONSTRUCTION OF 4,400 SF PORTION OF THE EMBARCADERO PROMENADE BAYWARD OF THE SEAWALL AT SECTION 11A

THE BRANNAN STREET WHARF

EXHIBIT D – PIER & WHARF REMOVAL

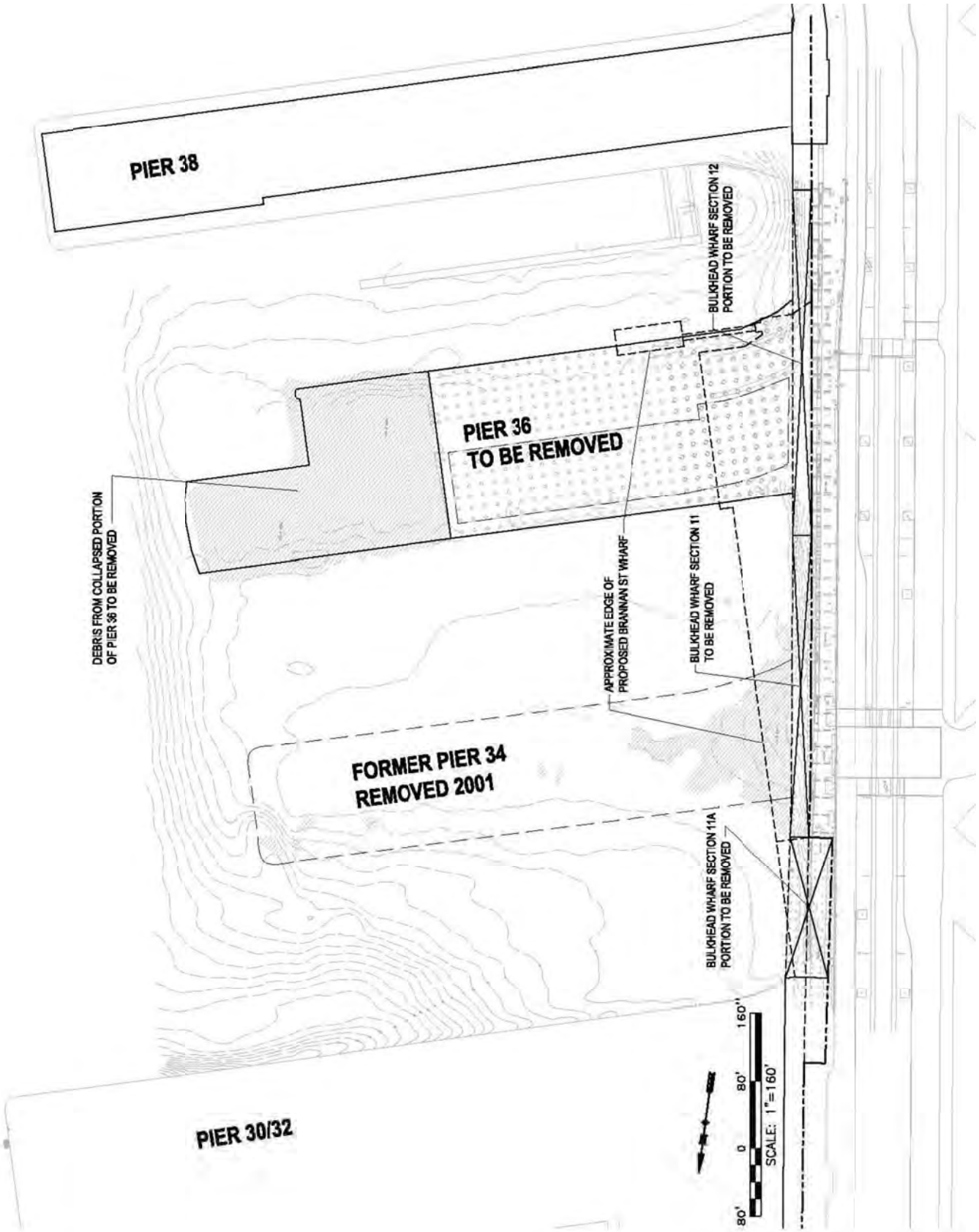

Photo 1: Looking northeast toward Pier 30/32

Photo 2: Looking east at former Pier 34

Photo 3: Looking east with north edge of Pier 36

Photo 4: Looking southeast at Pier 36

Photo 5: Looking east at Pier 36

Photo 6: Looking northeast at southern edge of Pier 36 (from Embarcadero)

Photo 7: Looking northeast at southern edge of Pier 36 (from bulkhead section 12)

Photo 8: Looking south from edge of Pier 32 toward Pier 36

Photo 9: Looking south from Pier 32 toward Pier 36 & Pier 38

Photo 10: Looking southwest from Pier 32 toward Bulkhead Wharf Section 11 & 11a

Photo 11: Looking east at collapsed portion of Pier 36 (Bay end)

Photo 12: Under Bulkhead Wharf section 11 looking north

THE BRANNAN STREET WHARF

EXHIBIT F – ACTIVITY ZONES & SEATING

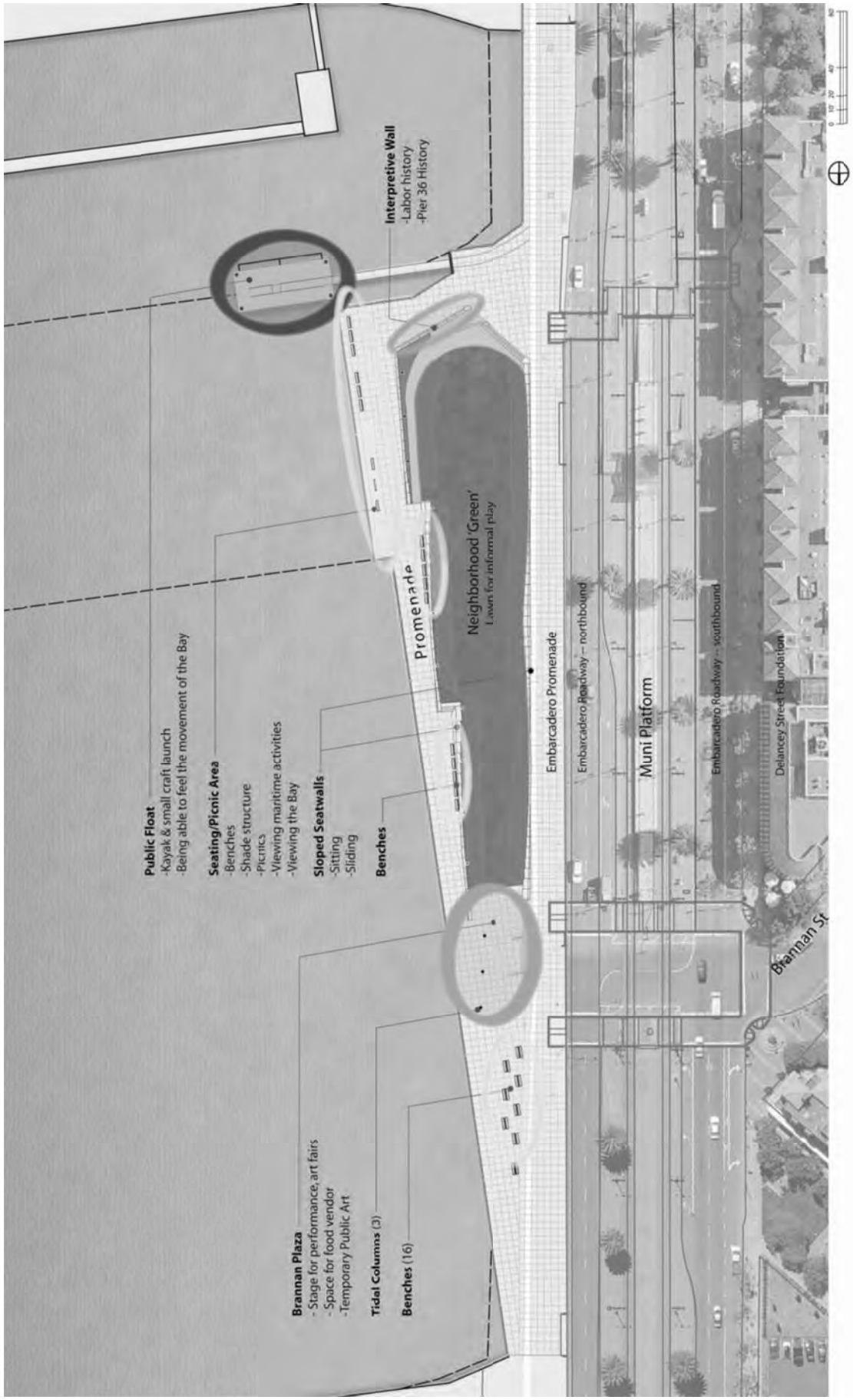

PERSPECTIVE 1: LOOKING NORTH NEAR PORTAL



PERSPECTIVE 2: LOOKING NORTH AT INTERPRETIVE PANEL

PERSPECTIVE 3: LOOKING SOUTH ALONG EMBARCADERO (NEAR PLAZA)

PERSPECTIVE 4: LOOKING SOUTH ALONG EMBARCADERO (FROM NORTH END)

PERSPECTIVE 5: ENTRY PORTAL TO FLOAT WITH ORIGINAL PIER 36 SIGN



PERSPECTIVE 6: SHADE STRUCTURE LOOKING NORTH-EAST

THE BRANNAN STREET WHARF

EXHIBIT H – CROSS SECTIONS OF NEW WHARF

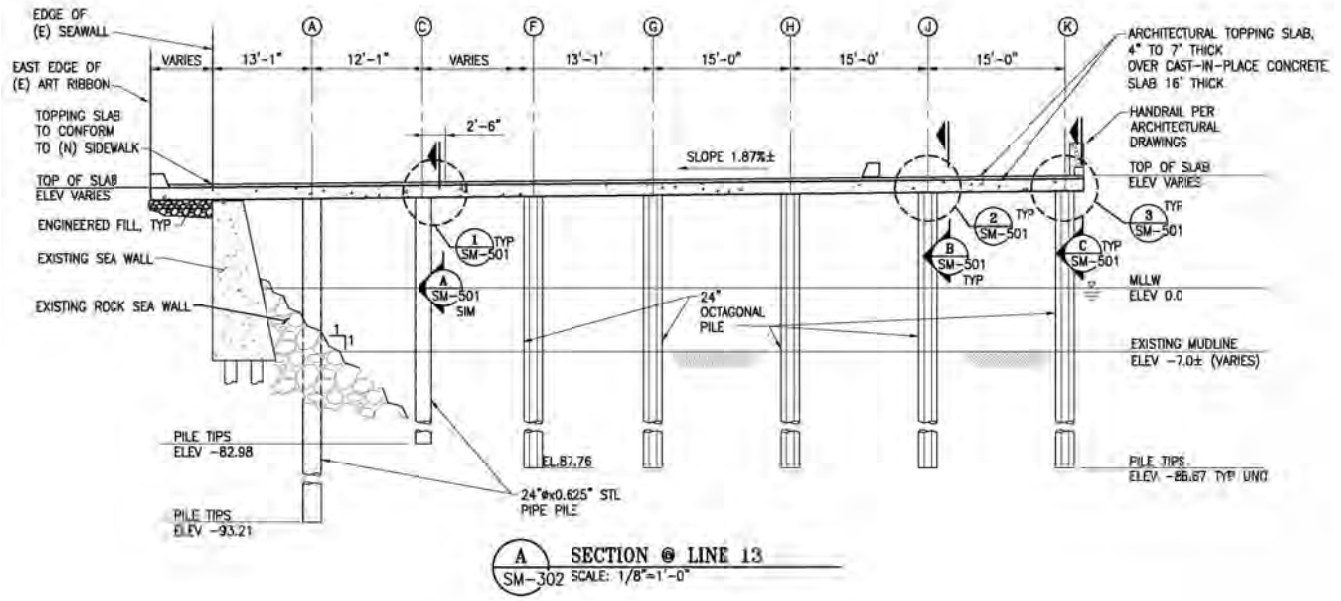

CROSS SECTION 1: ENGINEERING (LOOKING NORTH)

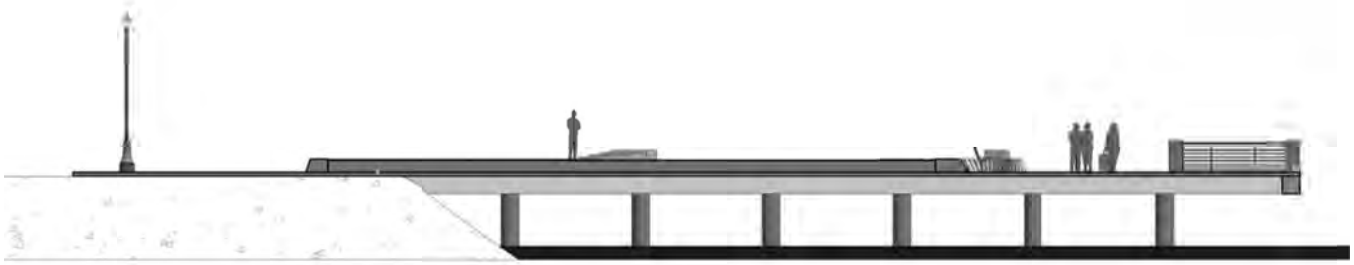

CROSS SECTION 2: ARCHITECTURAL (LOOKING NORTH)